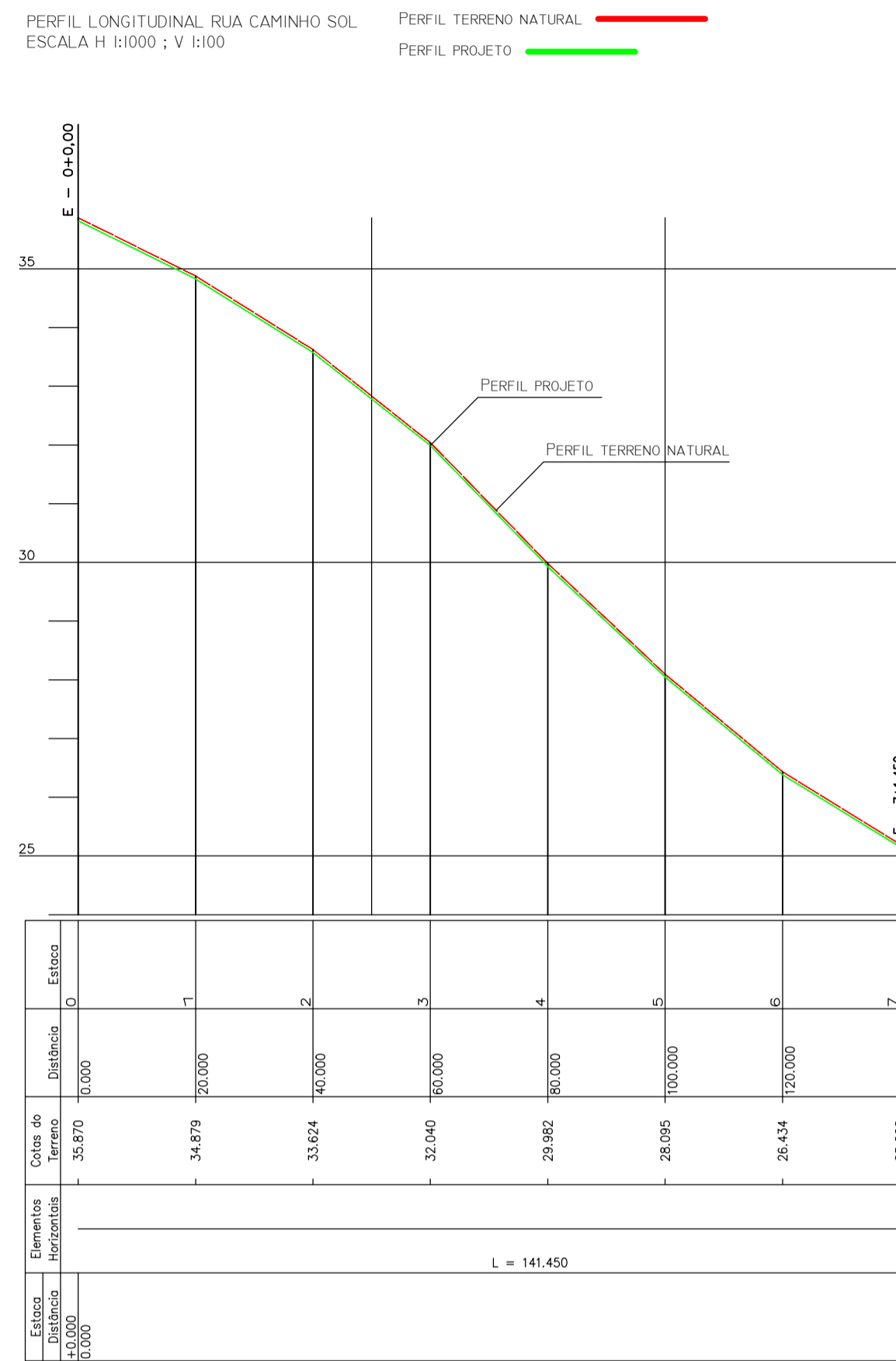
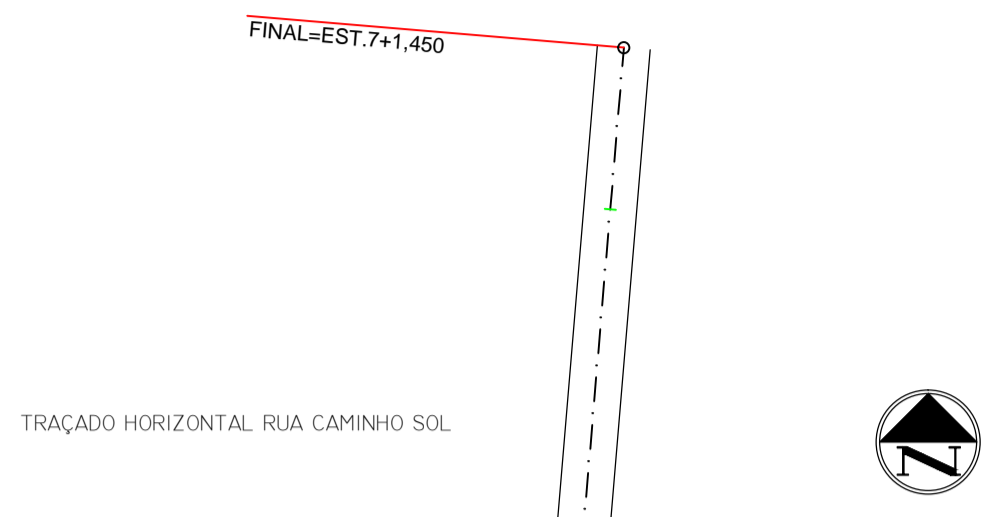


TERRAPLENAGEM DA RUA CAMINHO DO SOL

char *Pointer Informática
Nota de Serviço de Terraplenagem: RUA CAMINHO DO SOL

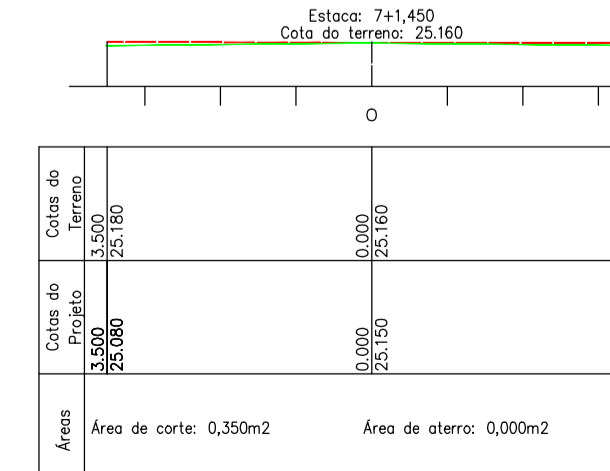
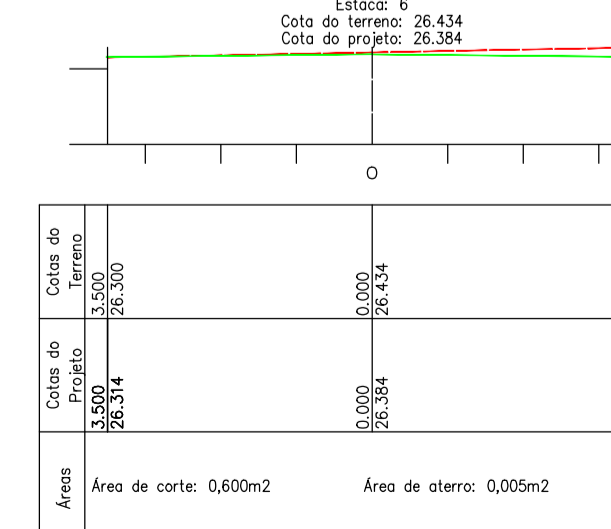
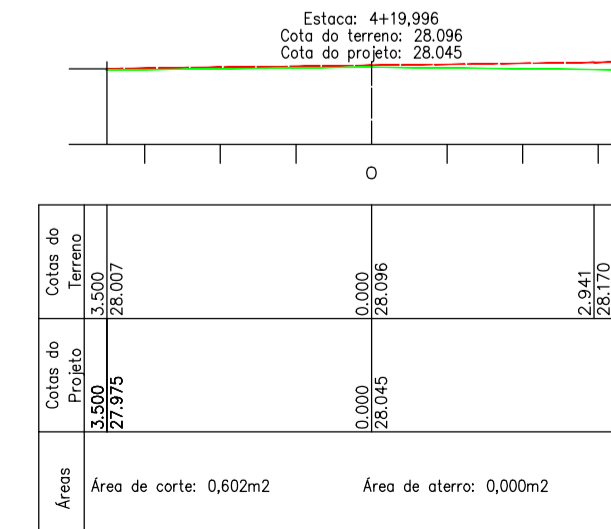
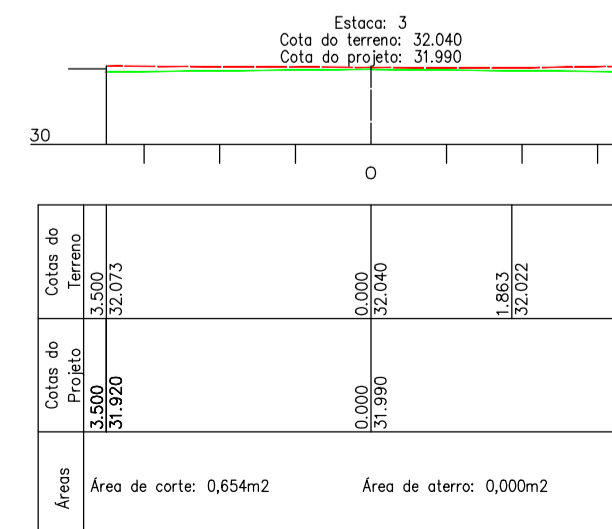
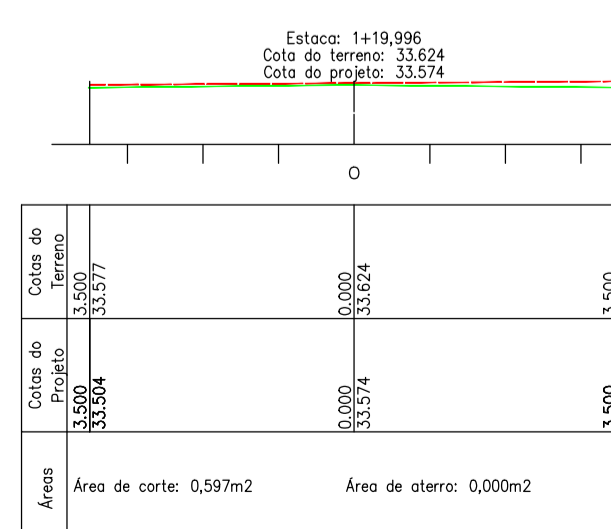
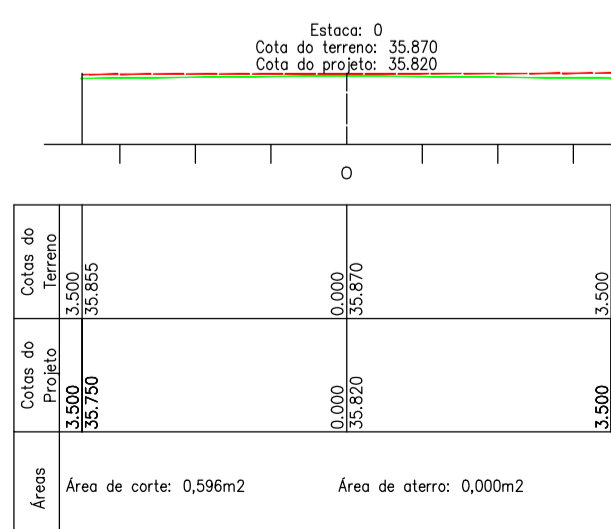
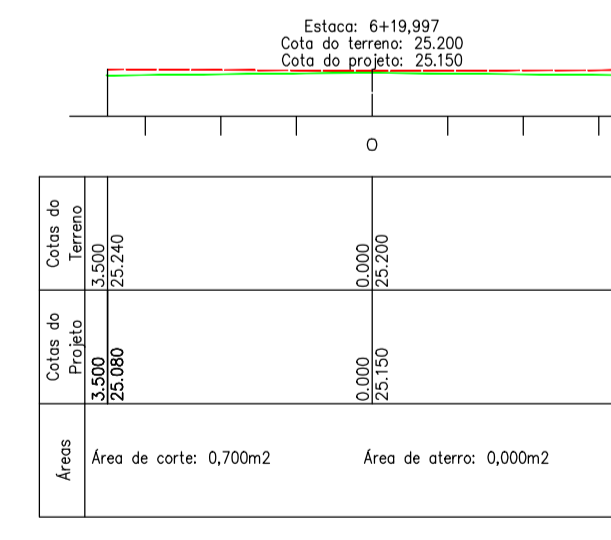
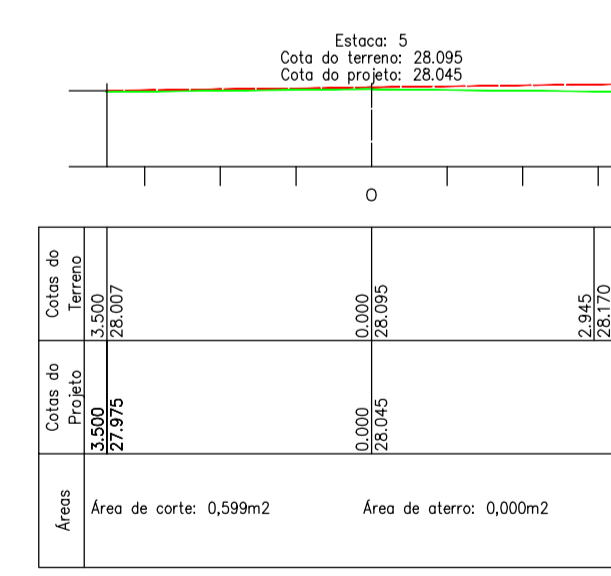
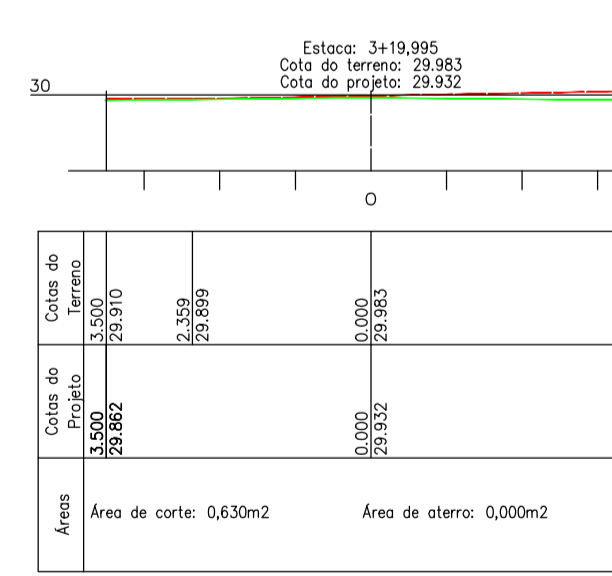
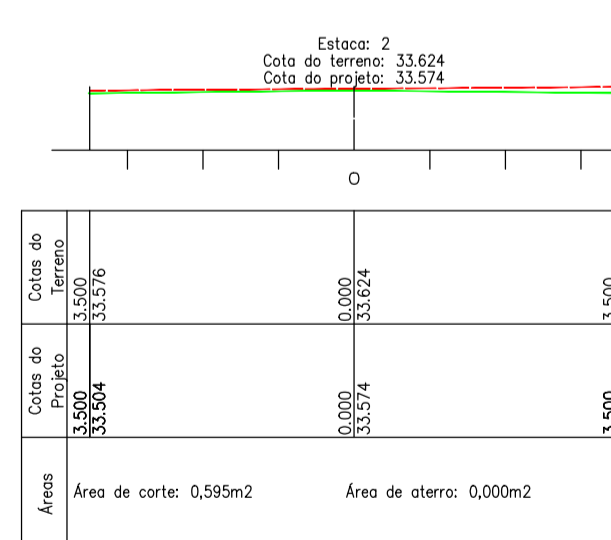
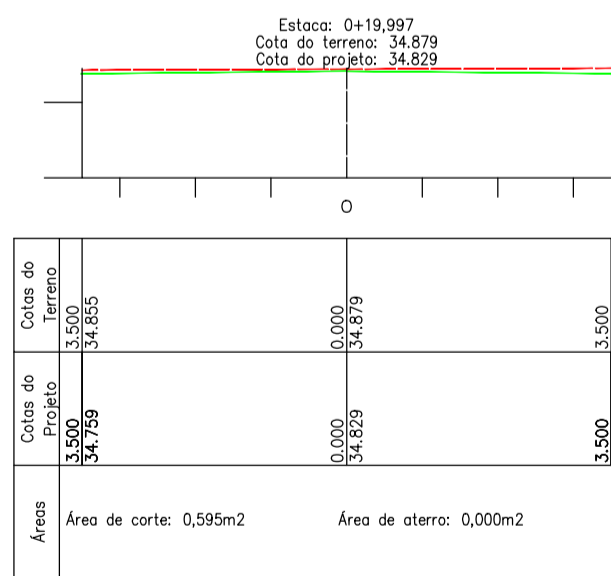
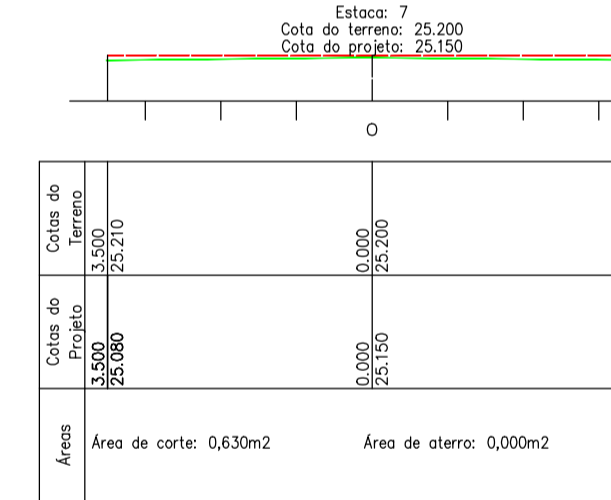
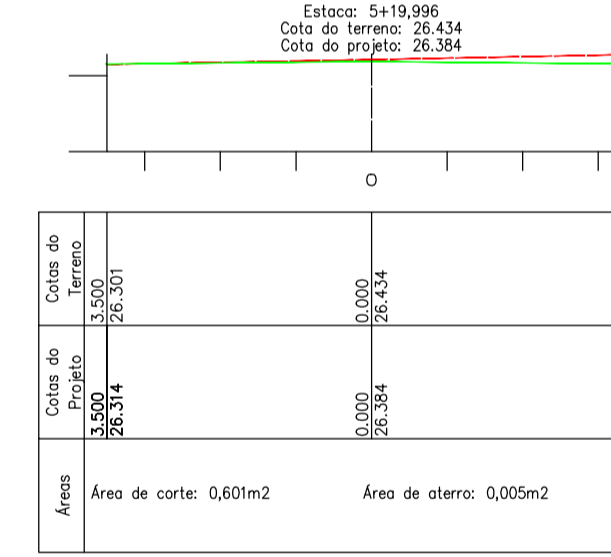
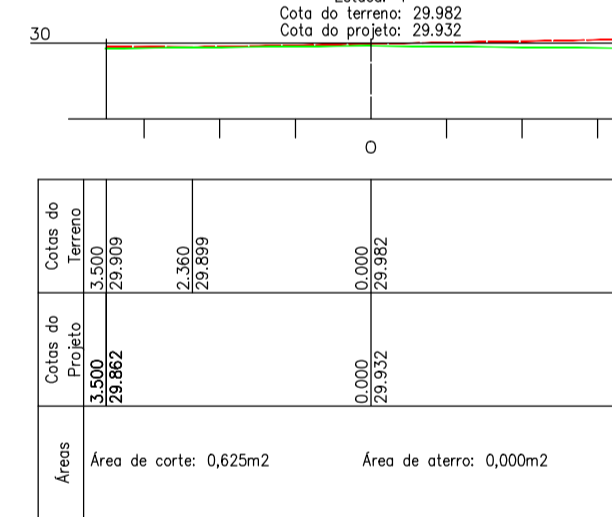
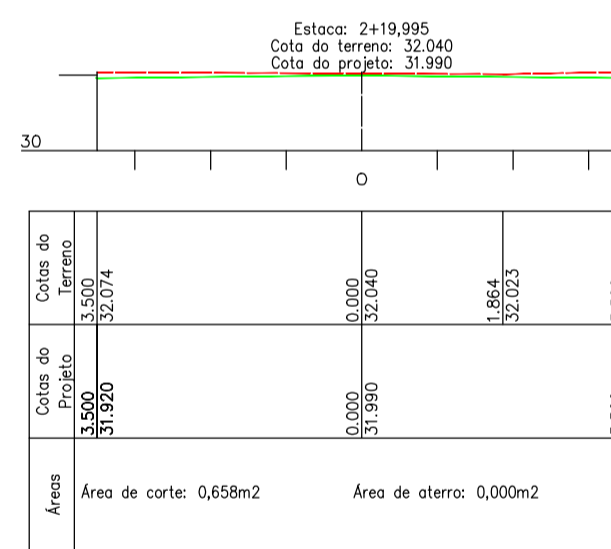
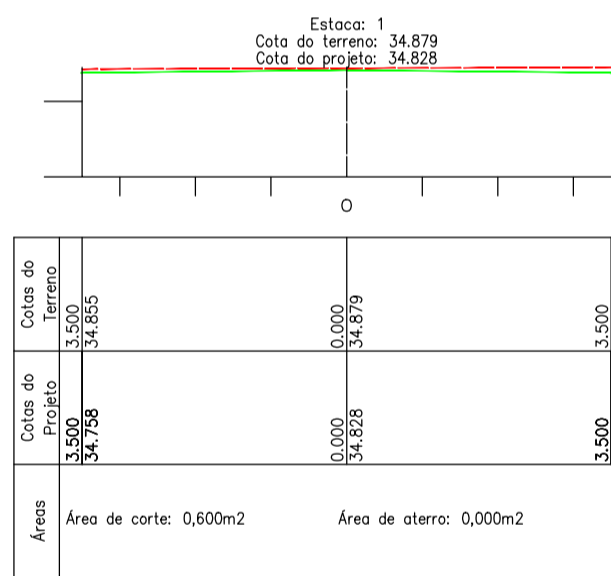
Data: 27/05/21 Hora: 02:08 Página: 1
Projeto: lucella Local: NISSIA



Estaca	Lado Esquerdo				Bordo				Exo		Lado Direito						
	Distância	Cota	Altura	Distância	Cota	Distância	Cota	%	Terreno	Projeto	Vermelha	Distância	Cota	%	Distância	Cota	Altura
0	3,500	35,750	0,000	3,500	35,750	3,500	35,750	-2,00	35,870	35,820	0,050	3,500	35,750	-2,00	3,500	35,750	0,000
0+19,997	3,500	34,759	0,000	3,500	34,759	3,500	34,759	-2,00	34,879	34,829	0,050	3,500	34,759	-2,00	3,500	34,759	0,000
1	3,500	34,758	0,000	3,500	34,758	3,500	34,758	-2,00	34,879	34,828	0,051	3,500	34,758	-2,00	3,500	34,758	0,000
1+19,996	3,500	33,504	0,000	3,500	33,504	3,500	33,504	-2,00	33,624	33,574	0,050	3,500	33,504	-2,00	3,500	33,504	0,000
2	3,500	33,504	0,000	3,500	33,504	3,500	33,504	-2,00	33,624	33,574	0,050	3,500	33,504	-2,00	3,500	33,504	0,000
2+19,995	3,500	31,920	0,000	3,500	31,920	3,500	31,920	-2,00	32,040	31,990	0,050	3,500	31,920	-2,00	3,500	31,920	0,000
3	3,500	31,920	0,000	3,500	31,920	3,500	31,920	-2,00	32,040	31,990	0,050	3,500	31,920	-2,00	3,500	31,920	0,000
3+19,995	3,500	29,862	0,000	3,500	29,862	3,500	29,862	-2,00	29,983	29,932	0,051	3,500	29,862	-2,00	3,500	29,862	0,000
4	3,500	29,862	0,000	3,500	29,862	3,500	29,862	-2,00	29,982	29,932	0,050	3,500	29,862	-2,00	3,500	29,862	0,000
4+19,996	3,500	27,975	0,000	3,500	27,975	3,500	27,975	-2,00	28,096	28,045	0,051	3,500	27,975	-2,00	3,500	27,975	0,000
5	3,500	27,975	0,000	3,500	27,975	3,500	27,975	-2,00	28,095	28,045	0,050	3,500	27,975	-2,00	3,500	27,975	0,000
5+19,996	3,500	26,314	0,000	3,500	26,314	3,500	26,314	-2,00	26,434	26,384	0,050	3,500	26,314	-2,00	3,500	26,314	0,000
6	3,500	26,314	0,000	3,500	26,314	3,500	26,314	-2,00	26,434	26,384	0,050	3,500	26,314	-2,00	3,500	26,314	0,000
6+19,997	3,500	25,080	0,000	3,500	25,080	3,500	25,080	-2,00	25,200	25,150	0,050	3,500	25,080	-2,00	3,500	25,080	0,000
7	3,500	25,080	0,000	3,500	25,080	3,500	25,080	-2,00	25,200	25,150	0,050	3,500	25,080	-2,00	3,500	25,080	0,000
7+1450																	

SEÇÕES TRANSVERSAIS RUA CAMINHO SOL
ESCALA H 1:100 ; V 1:200

SEÇÃO TERRENO NATURAL
SEÇÃO PROJETO



PREFEITURA MUNICIPAL DE PARNAMIRIM
Volume: RUA CAMINHO DO SOL

Cálculo de Volume por Comparação de Perfis: Terreno x Projeto

Estaca	Área Corte	Á.C. Acum.	Área Aterro	Á. A. Acum.	Semi-Dis.	Vol.Corte	V.C.Acum.	Vol.Aterro	V.A.Acum.
0	0,596	0,596	0,000	0,000		9,999	11,908	0,000	0,000
0+19,997	0,595	1,191	0,000	0,000		0,002	0,002	0,000	0,000
1	0,600	1,791	0,000	0,000		9,998	11,968	0,000	0,000
1+19,996	0,597	2,388	0,000	0,000		0,002	0,002	0,000	0,000
2	0,595	2,983	0,000	0,000		9,998	12,527	0,000	0,000
2+19,995	0,658	3,641	0,000	0,000		0,002	0,003	0,000	0,000
3	0,654	4,295	0,000	0,000		9,998	12,837	0,000	0,000
3+19,995	0,630	4,925	0,000	0,000		0,002	0,003	0,000	0,000
4	0,625	5,550	0,000	0,000		9,998	12,268	0,000	0,000
4+19,996	0,602	6,152	0,000	0,000		0,002	0,002	0,000	0,000
5	0,599	6,751	0,000	0,000		9,998	11,998	0,050	0,050
5+19,996	0,601	7,352	0,005	0,005		0,002	0,002	0,000	0,000
6	0,600	7,952	0,005	0,010		9,999	12,998	0,050	0,100
6+19,997	0,700	8,652	0,000	0,010		0,001	0,002	0,000	0,100
7	0,630	9,282	0,000	0,010		0,725	0,710	0,000	0,100
7+1450	0,350	9,632	0,000	0,010					
Áreas		Corte		Aterro		9,6320 m²		0,010 m²	
Volumes		87,230 m³		0,100 m³					

PREFEITURA DE PARNAMIRIM

SEC. MUN. DE OBRAS PÚBLICAS
RUA TENENTE PEDRO FERNANDES SANTOS, 142
MUNICÍPIO DE PARNAMIRIM/PE
CEP: 55400-000. TELEFONE: (51) 3465-5654
PREFEITO: ROSÁRIO TAVERNA
SECRETÁRIO: JOÃO ALBERICO F. DA ROCHA JUNIOR

RESPONSÁVEL TÉCNICO:
IVENS SÁTIRO
CREARN 211035 347-3

PROJETO:
PROJETO DE TERRAPLENAGEM DE TRECHO DA RUA CAMINHO DO SOL

ENDEREÇO:
RUA CAMINHO DO SOL, LOT. CAMINHO DO ATLÂNTICO, CAJUIRANGA, PARNAMIRIM/RN.

CONTEÚDO:
SEÇÕES TRANSVERSAIS E PERFIL LONGITUDINAL

ESCALA: 1/1.000 DATA: JUNHO/2021 DESENHO: JOÃO

01/01

E proibido, na forma da Lei nº 9610 art. 29 do código penal, quaisquer modificações, sem como a reprodução total ou parcial deste projeto sem a prévia e expressa autorização dos arquitetos.